



**NANDHA COLLEGE OF TECHNOLOGY, ERODE-52.**

**DEPARTMENT OF SCIENCE AND HUMANITIES**

**CLASSROOM FACILITIES DETAILS**

**M005 : I CSE A**



 **GPS Map Camera**



Vaikalmedu, Tamil Nadu, India


7JPC+865, Vaikalmedu, Thottani, Tamil Nadu 638052, India


Lat 11.286104°

Long 77.620566°

26/07/23 01:49 PM GMT +05:30

## M006 : I CSE B



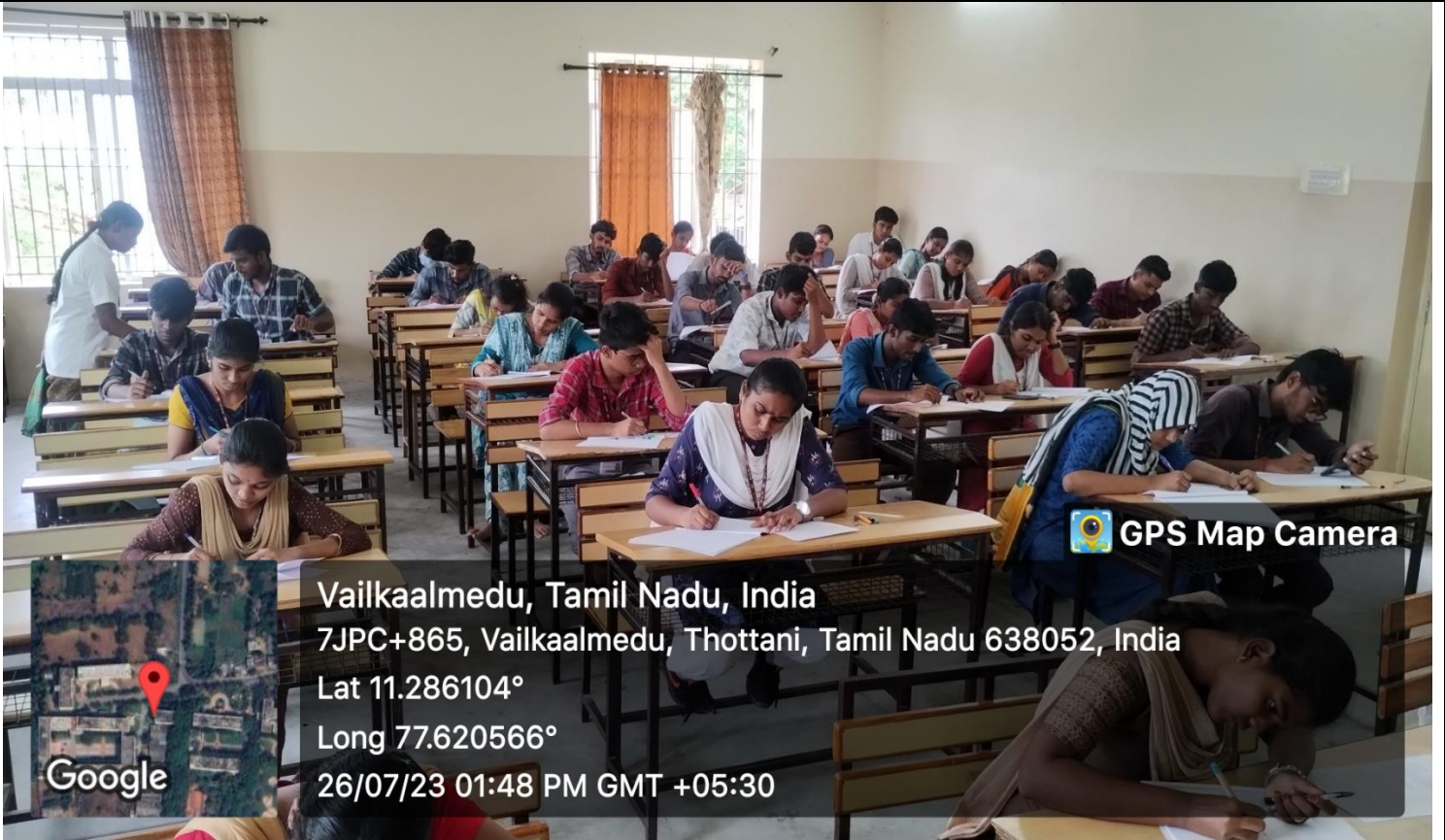
 GPS Map Camera

Vailkaalmedu, Tamil Nadu, India  
7JPC+826, Vailkaalmedu, Thottani, Tamil Nadu 638052, India  
Lat 11.285916°  
Long 77.620214°  
26/07/23 01:45 PM GMT +05:30

 Google



## M007 : I ECE





 GPS Map Camera

Vailkaalmedu, Tamil Nadu, India  
7JPC+865, Vailkaalmedu, Thottani, Tamil Nadu 638052, India  
Lat 11.286104°  
Long 77.620566°  
26/07/23 01:48 PM GMT +05:30

 Google

## M102 EEE



 GPS Map Camera

Vailkaalmedu, Tamil Nadu, India

7JPC+826, Vailkaalmedu, Thottani, Tamil Nadu 638052, India


Lat 11.286178°

Long 77.620165°

26/07/23 01:57 PM GMT +05:30

 Google

## M103 : I IT



 GPS Map Camera



Vaikhalmedu, Tamil Nadu, India  
7JPC+G23, Vaikhalmedu, Tamil Nadu 638052, India  
Lat 11.286047°  
Long 77.619836°  
26/07/23 01:58 PM GMT +05:30